



RHODE ISLAND BICYCLE COALITION

TRAFFIC COUNT WORKSHEET - INTERSECTIONS

NAME

LOCATION

please include city/town, street, and nearest cross-street

DATE

START TIME

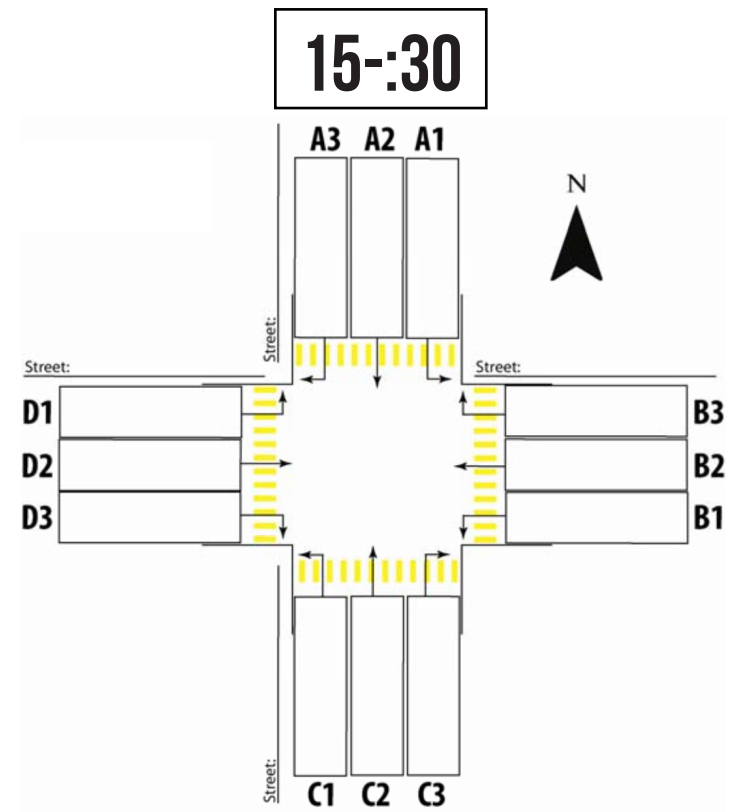
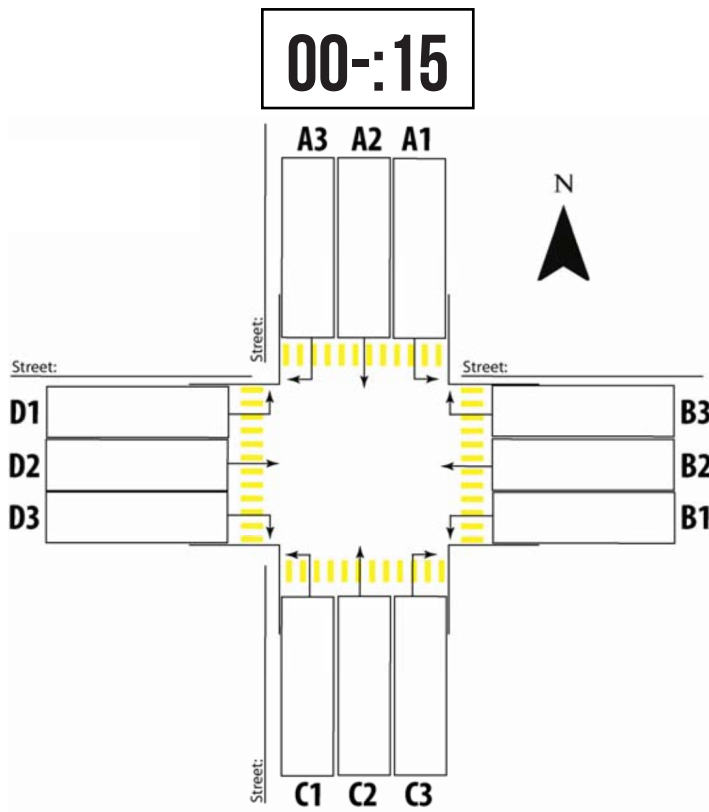
END TIME

WEATHER

e.g. fair, rainy, very cold

Count all bicyclists crossing through the intersection under the appropriate categories.

- Count for two hours in 15-minute increments.
- Count bicyclists who ride on the sidewalk.
- Count the number of people on the bicycle, not the number of bicycles.
- Use one intersection graphic per 15-minute interval.



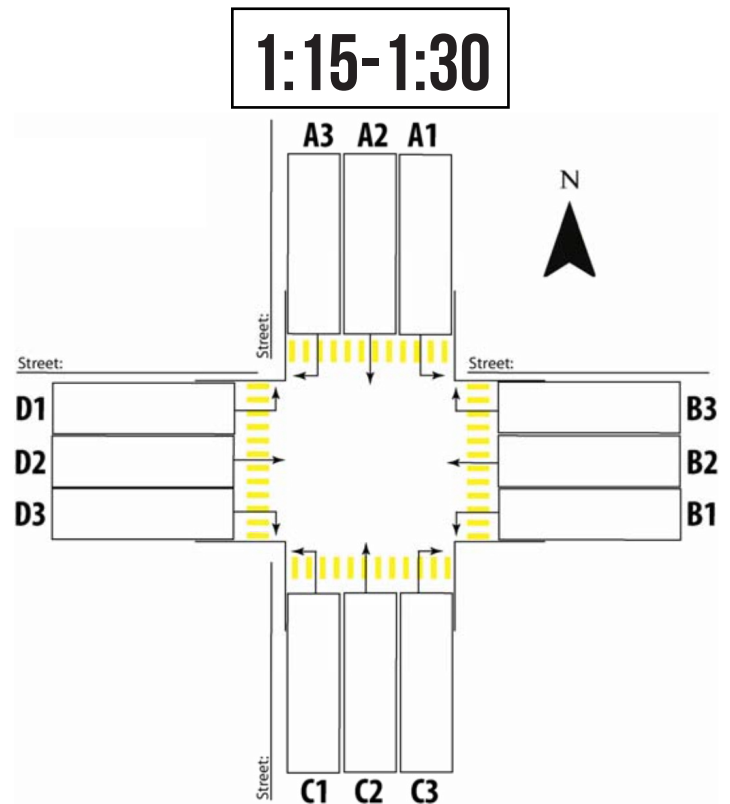
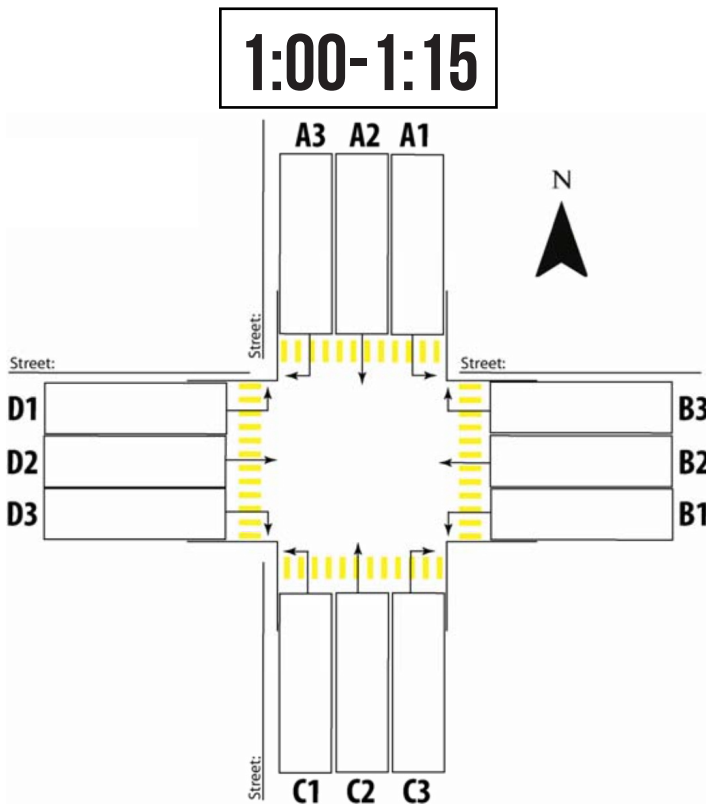
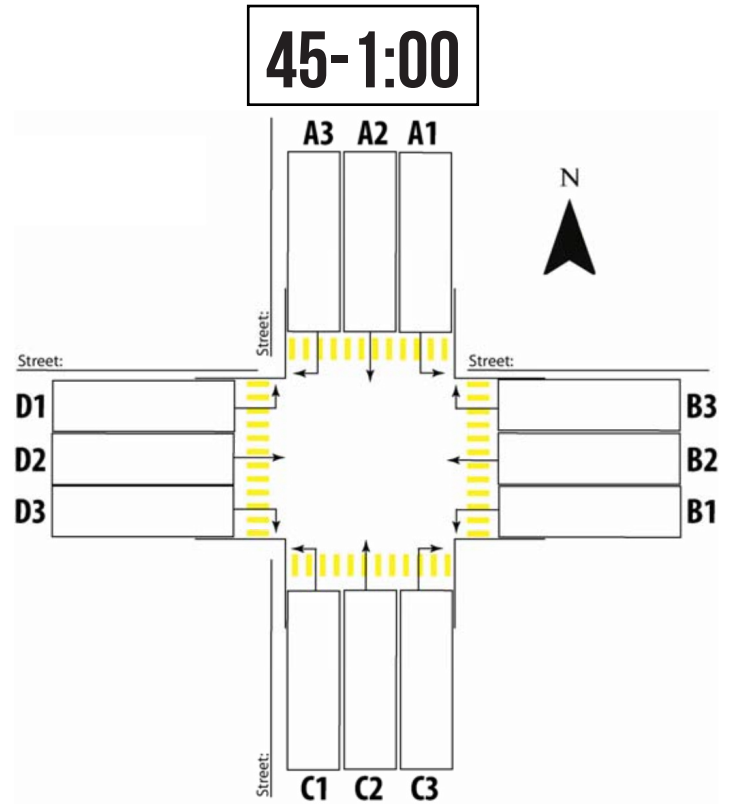
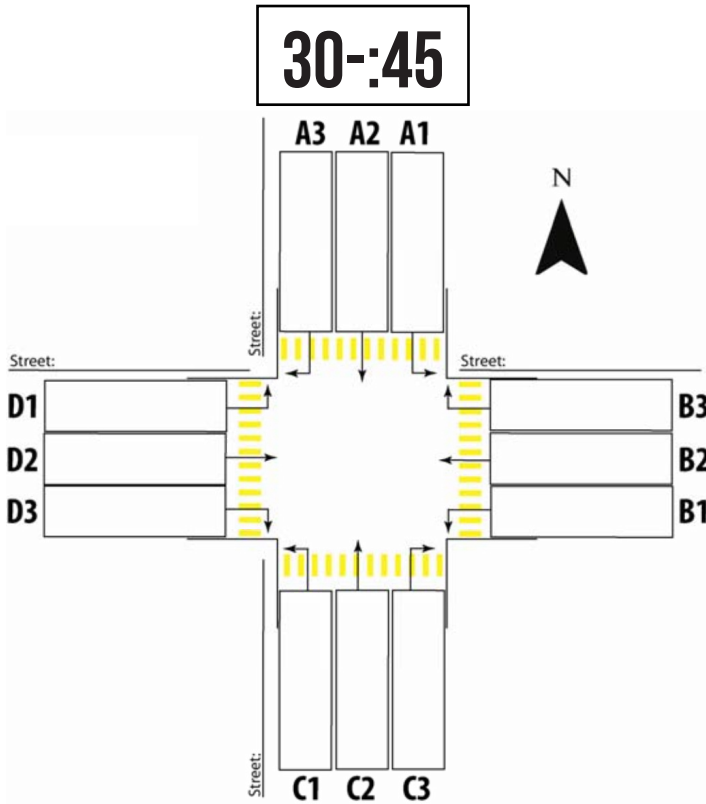
SEE REVERSE





RHODE ISLAND BICYCLE COALITION

TRAFFIC COUNT WORKSHEET - INTERSECTIONS

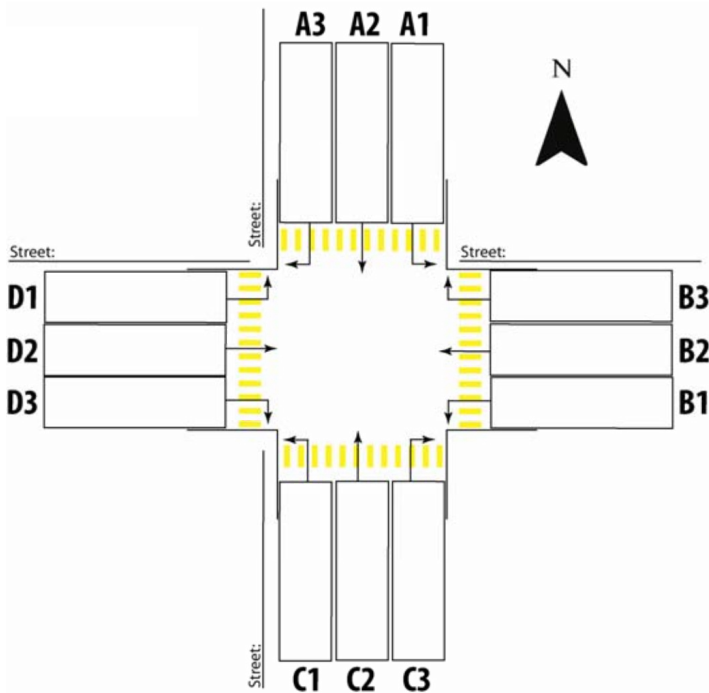




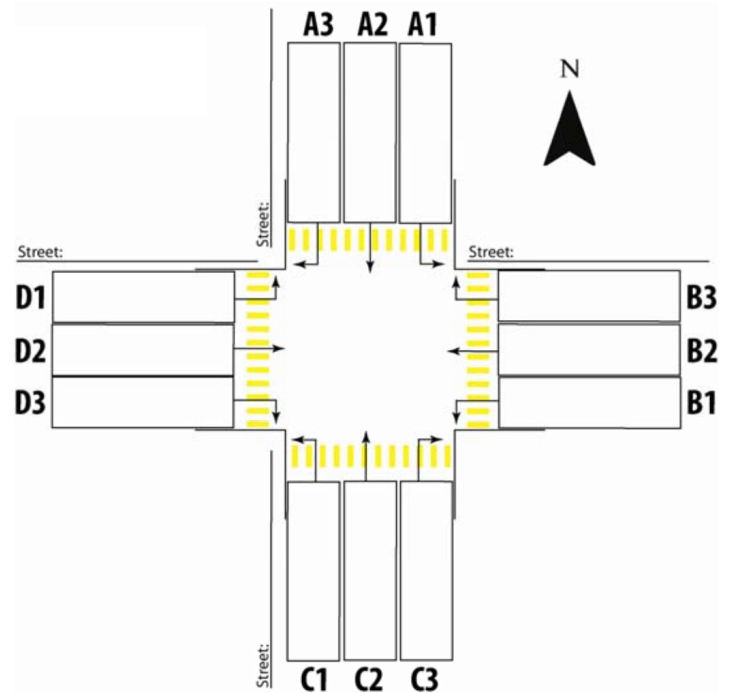
RHODE ISLAND BICYCLE COALITION

TRAFFIC COUNT WORKSHEET - INTERSECTIONS

1:30-1:45



1:45-2:00



Time Period	Leaving Leg A			Leaving Leg B			Leaving Leg C			Leaving Leg D		
	A1	A2	A3	B1	B2	B3	C1	C2	C3	D1	D2	D3
00-:15												
15-:30												
30-:45												
45-1:00												
1:00-1:15												
1:15-1:30												
1:30-1:45												
1:45-2:00												
Total												
Total Leg:												
Street Name A to C:						Location 1 (Total Leg A + Total Leg C) =						
Street Name B to D:						Location 2 (Total Leg B + Total Leg D) =						

WHEN YOU'RE DONE, PLEASE SEND THIS IN, BY EMAIL OR MAIL (ADDRESSES BELOW)